

TRAVEL PLAN TO TEHRI



WHERE EMERALD WATERS MEET MOUNTAIN MAGIC





TEHRI

Tehri (specifically New Tehri) is a modern, well planned town in the Tehri Garhwal district of Uttarakhand, India, serving as an administrative hub and a burgeoning adventure tourism destination. It is most famous for the Tehri Dam and the surrounding massive reservoir, Tehri Lake, which was formed after the relocation of Old Tehri.





VISIT PLACES IN TEHRI

TEHRI LAKE & DAM

DOBRA - CHANTI BRIDGE

FLOATING HUTS & ECO ROOMS

NEW TEHRI TOWN

CHANDRABADNI TEMPLE

DEVPRAYAG

DHANAULTI

SEM MUKHEM TEMPLE







TEHRI DAM & LAKE

The Tehri Dam and Tehri Lake form a massive multi-purpose engineering project located in the Tehri Garhwal district of Uttarakhand, India. It is a key water management project, often referred to as an "engineering marvel," that has transformed the landscape of the Bhagirathi valley into a major tourist destination.



DOBRA - CHANTI BRIDGE

The Dobra-Chanti Bridge is a 440-meter long suspension bridge in Uttarakhand's Tehri Garhwal district, recognized as India's longest motorable single-lane suspension bridge. Inaugurated on November 9, 2020, it spans the Tehri Lake reservoir, drastically reducing travel time between Tehri and Pratapnagar from 5 hours to 1.5 hours.



FLOATING HUTS & ECO ROOMS

Le ROI Floating Huts & Eco Rooms is a unique 3-star resort located near Tehri Lake and Tehri Dam in Chham, Uttarakhand, India. It is known for offering both floating accommodations on the lake and land based eco rooms, providing a mix of adventure and nature focused relaxation at an altitude of 5,500 feet.






NEW TEHRI TOWN

New Tehri is a modern well planned town and the administrative headquarters of the Tehri Garhwal district in Uttarakhand, India. It was developed to relocate residents displaced by the construction of the Tehri Dam, making it a unique example of a modern, planned hill city in the state. Situated at an altitude ranging from 1,550 to 1,950 meters, it offers panoramic views of the Himalayas and the expansive Tehri Lake.



CHANDRABADNI TEMPLE

The Chandrabadni Temple is a highly revered Hindu shrine located in the Tehri Garhwal district of Uttarakhand, India. It is one of the 51 Shakti Peethas dedicated to Goddess Sati, situated atop the Chandrakoot Mountain (or Chandrabadni Mountain) at an altitude of approximately 2,277 meters (7,470 feet).



DEVPRAYAG

Devprayag is a sacred town in Uttarakhand, India, renowned as the confluence where the Alaknanda and Bhagirathi rivers unite to form the holy Ganga. Located on NH58 between Rishikesh and Badrinath, it is the last of the Panch Prayag (five confluences). It is a major pilgrimage spot known for the Raghunathji Temple, the confluence view and spiritual tranquility.



DHANAUTI

Dhanaulti is a serene offbeat hill station in Uttarakhand, nestled at 2,286 meters above sea level in the Tehri Garhwal region. Surrounded by dense oak, deodar and rhododendron forests, it offers a peaceful, panoramic escape from crowded destinations like Mussoorie. It is best known for camping, eco parks and the hilltop Surkanda Devi Temple.



SEM MUKHEM TEMPLE



The Sem Mukhem Temple is a revered Hindu shrine dedicated to Lord Krishna in his form as Nagraja (the King of Snakes). It is located in the Tehri Garhwal district of Uttarakhand, India, often referred to by locals as the "Fifth Dham" of Uttarakhand or the "Dwarika of the North".



WHERE EVERY HEARTBEAT ECHOES THE SILENCE OF THE HIMALAYAS

TH  NK YOU